

17th **A**Asian **Q**Quantum **I**Information  
**S**Science Conference

4-8 September 2017

*Explore*  
*Singapore*  
*Guide*



# Attractions near Conference Venue (NUS)

## Nature

### HortPark & the Southern Ridges Nature Trail



#### Forest Walk



Take a stroll on the step-free elevated Forest Walk of Telok Blangah Hill Park. Enjoy 1.3km of lush secondary forest canopy before moving on to Alexandra Arch. The triangular-shaped leaves of the fast-growing “Mile-a-Minute” plant (*Mikania micrantha*) inspired the elevated floors of the walkway. From there, you can spot Simpoh Air (*Dillenia indica*), a large common shrub. In the past, hawkers and villagers used its leaves to wrap food items.

(credit © www.nparks.gov.sg)

#### Henderson Waves

Henderson Waves, a structure not to be missed, connects Mount Faber Park to Telok Blangah Hill Park. Standing 36 metres above Henderson Road, it is the highest pedestrian bridge in Singapore, and is frequently visited for its artistic, distinctive wave-like structure consisting of a series of undulating curved 'ribs'.

(credit © www.nparks.gov.sg)



#### What is it about?

The HortPark and the Southern Ridges Nature Trail is a 10-km walking trail in the southwest of Singapore. It consists of three parks and one nature reserve—Mount Faber, Telok Blangah Hill and Kent Ridge, and Labrador Nature Reserve. This nature trail is recommended for individuals who are interested in the flora and fauna of Singapore.

#### Highlights:

HortPark, Canopy Walk, Forest Walk, Henderson Waves, Alexandra Arch, Sembcorp Forest of Giants and many more.

#### How to get there?

From Conference Venue:

Take NUS Internal Shuttle Bus **A1** or **B1** Kent Ridge MRT Station (Circle Line).

Walk along Science Park Drive to Kent Ridge Park.

Click on [Link](#) for more information.

#### How to get to Conference Dinner Venue

Board the MRT at either **Kent Ridge MRT**, **Pasir Panjang MRT**, **Labrador Park MRT** or **HarbourFront MRT**.



# Local Hawker



**Alexandra Village Food Centre**  
Photo: [www.hungrygowhere.com](http://www.hungrygowhere.com)



## Zi Jin Cheng Hainanese Boneless Chicken Rice

#01-15, Alexandra Village Food Centre, 120 Bukit Merah Lane 1, 150120  
Photo: [hungrygowhere.com](http://hungrygowhere.com)

## What is it about?

Alexandra Village Food Centre is perhaps one of the most well-known hawker centres in Singapore. Under its roof are several famous and uniquely Singapore hawker delights.

## Highlights:

Tiong Bahru Lien Fa Shui Jing Pau, Zi Jin Cheng Hainanese Boneless Chicken Rice, Mr Avocado Exotic Fruit Juice, Seng Heng Carrot Cake, Claypot Laksa and many many more.

## How to get there?

Take a 9-min walk to Heng Mui Keng Terrace (South of Conference Venue).

Take **Bus 51** to Alexandra Hospital.

Cross the road and walk 5 min to Alexandra Village Food Centre.

## How to get to Conference Dinner Venue

Walk to Alexandra Hospital, take Bus No 51 or 195 to Queenstown MRT, or take Bus No 33 to Redhill MRT. Take MRT to Raffles Place. Walk to OCBC Centre.

## Tiong Bahru Lien Fa Shui Jing Pau

#01-10, Alexandra Village Food Centre, Blk 120 Bukit Merah Lane 1, 150120

Photo: [hungrygowhere.com](http://hungrygowhere.com)



## Mr Avocado Exotic Juice

#01-19, Alexandra Village Food Centre, Blk 120 Bukit Merah Lane 1, 150120

Photo: [hungrygowhere.com](http://hungrygowhere.com)



# Attractions near Conference Dinner Venue

## LOCAL ATTRACTIONS

\* **Gardens by the Bay**

18 Marina Gardens Drive,  
S018953

\* **Marina Bay Sands**

10 Bayfront Avenue,  
S018956

\* **ArtScience Museum**

6 Bayfront Ave, S018974

\* **Singapore Flyer**

30 Raffles Ave, S039803

\* **Merlion Park**

In front of 1 Fullerton  
Road, S049213

\* **Esplanade - Theatres on the Bay**

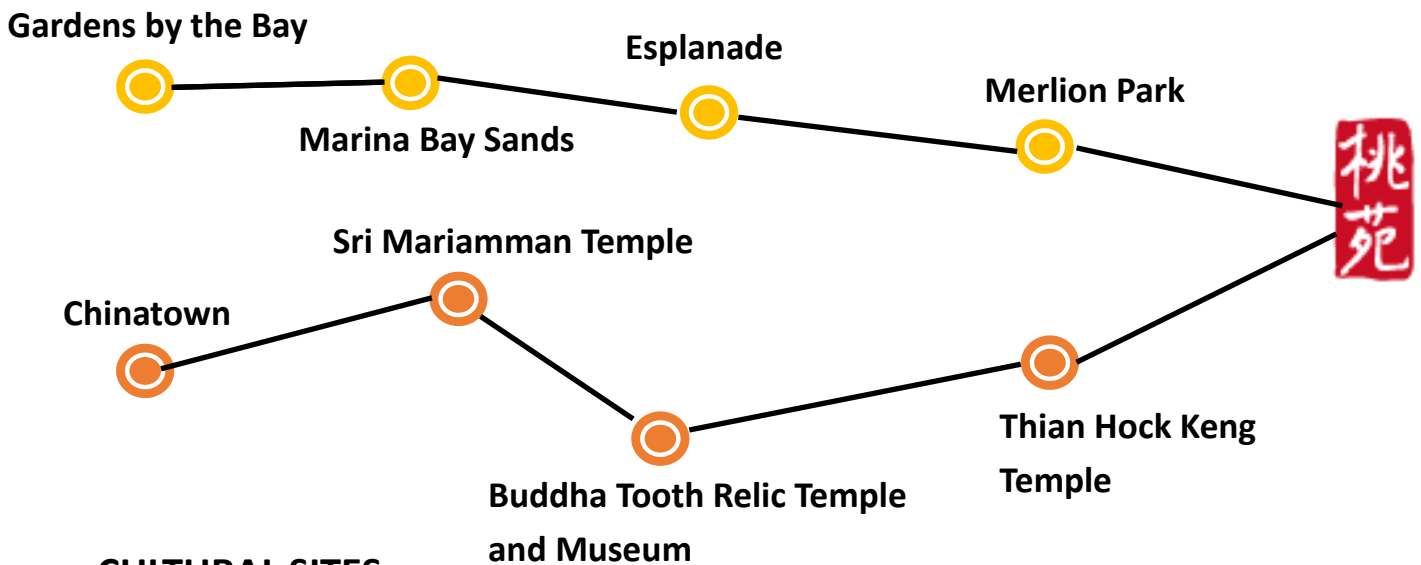
1 Esplanade Drive, S038981



Each suggested route will take 3-



4 hours



## CULTURAL SITES

\* **Chinatown**

\* **Little India**

\* **Kampong Glam**

\* **Sri Mariamman Temple**

244 South Bridge Road, S058793

\* **Buddha Tooth Relic Temple and Museum**

288 South Bridge Road, S058840

\* **Thian Hock Keng Temple**

158 Telok Ayer Street, S068613



**Sri Mariamman Temple**



**Thian Hock Keng Temple**

Image Source: [www.visitsingapore.com](http://www.visitsingapore.com)



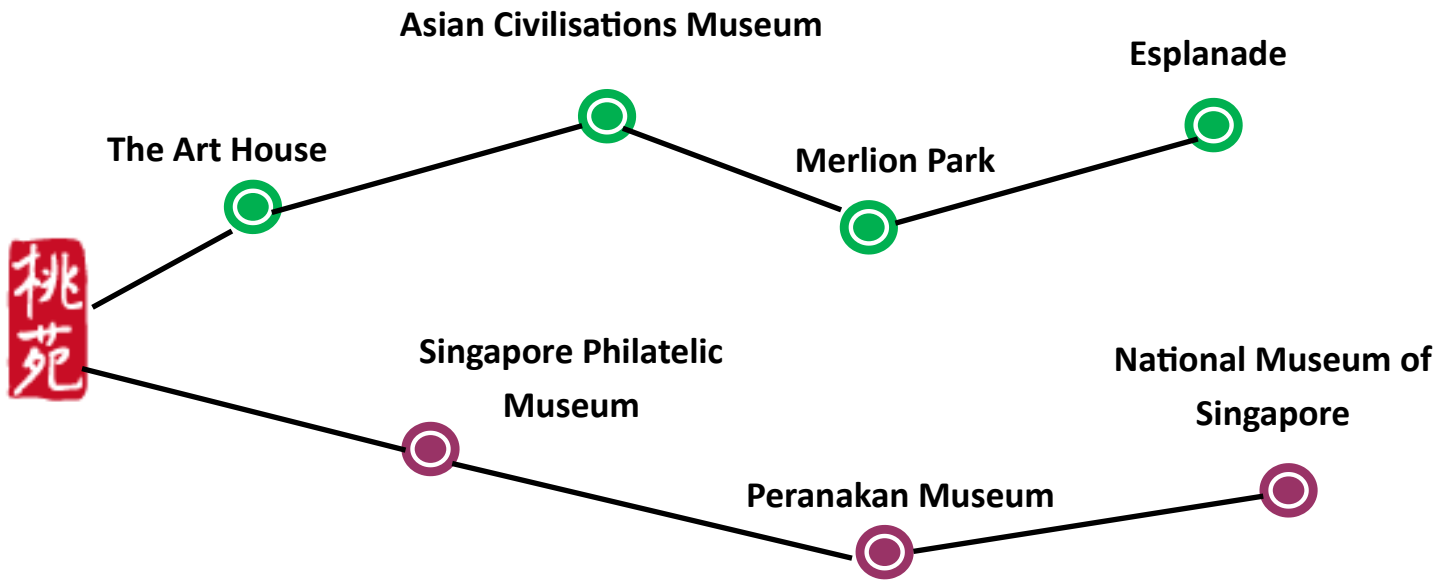
**Asian Civilisations Museum**

Image Source: [www.acm.org.sg/visit-us/plan-your-visit](http://www.acm.org.sg/visit-us/plan-your-visit)



**The Merlion**

Image Source: [www.visitsingapore.com](http://www.visitsingapore.com) (Photo by Andrew Tan)



**MUSEUMS**

- \* **Asian Civilisations Museum**

1 Empress Place, S179555

- \* **The Arts House**

1 Old Parliament Lane, S179429

- \* **National Gallery Singapore**

1 Saint Andrew's Road,  
S178957

- \* **National Museum of Singapore**

93 Stamford Road, S178897

- \* **Peranakan Museum**

39 Armenian St, S179941

- \* **Singapore Philatelic Museum**

23-B Coleman Street, S179807



**Peranakan Museum**

Image Source: [www.peranakanmuseum.org.sg](http://www.peranakanmuseum.org.sg)

# Conference Dinner Venue



**PEACH GARDEN**

**@ OCBC CENTRE**



65 Chulia Street

#33-01, OCBC Centre

S049513



**OCBC Centre**

Image Source: [www.en.wikipedia.org](http://www.en.wikipedia.org)

## Nearest MRT:

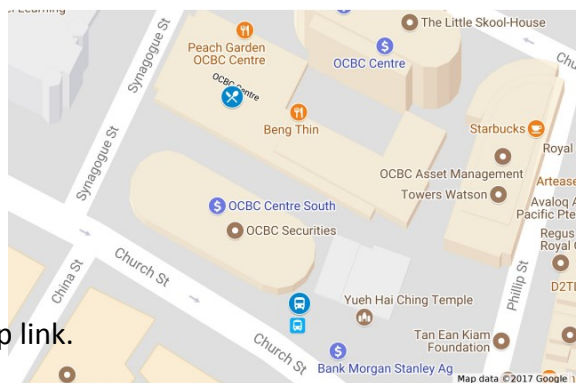
Raffles Place (EW14 | NS26)

## Nearest Bus Stop:

05319

Bus No.: 186, 970

Click on map for Google Map link.



## Useful resources

⇒ Google & Google map – the omnipresent (BEST TO CONSULT BEFORE EMBARKING!)

<https://maps.google.com.sg/>

⇒ Your one-stop tourist directory managed by the Singapore Tourism Board

<http://www.visitsingapore.com/en.html>

⇒ If you like to explore the nature and parks in Singapore

[www.nparks.gov.sg](http://www.nparks.gov.sg)

⇒ The Singapore MRT System Map

Download MRT System Map [here](#).

## Emergency Contact

**Evon Tan, Secretariat**

Mobile: +65 9009 5369 (24/7)